

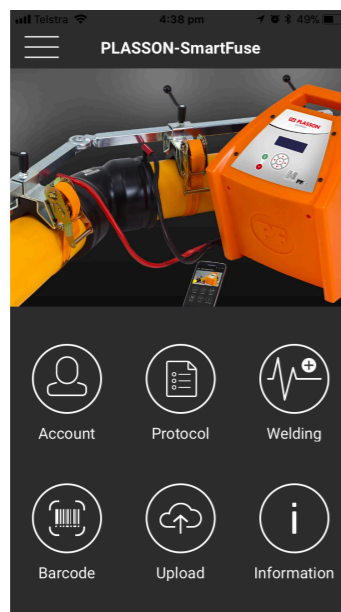
SmartFuse App Instructions

Adjusting the GPS Coordinates

Depending on your phone, the network, the weather and a number of other factors, the accuracy of the GPS reading can change.

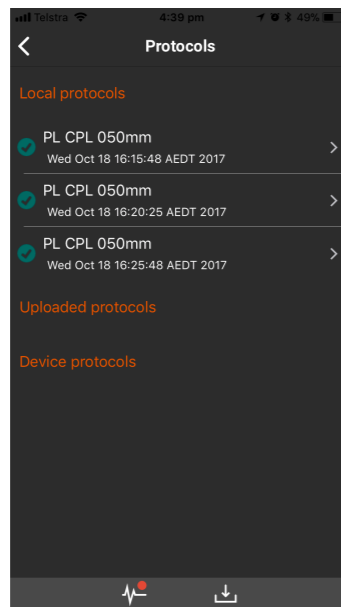
The GPS reading can be adjusted after the weld has been completed by following the subsequent steps.

1



Select "Protocol" from the home screen

2

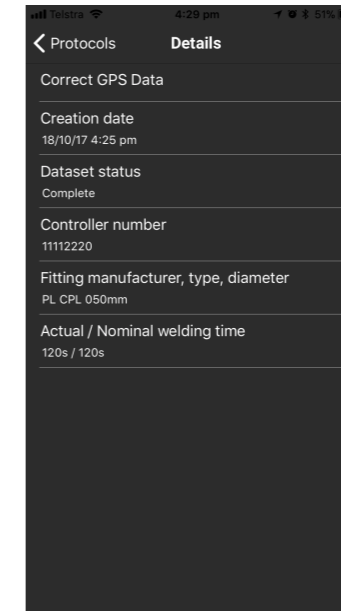


Select the desired protocol to adjust

SmartFuse App Instructions

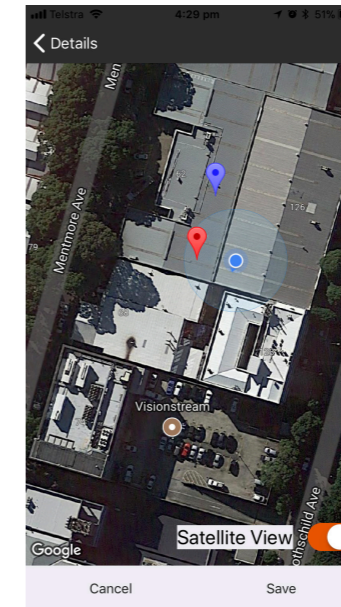
Adjusting the GPS Coordinates

3




Click on "Correct GPS Data"

4



Tap on the screen to show the correct location of the weld.

A red locator  will appear.

Click "Save"